



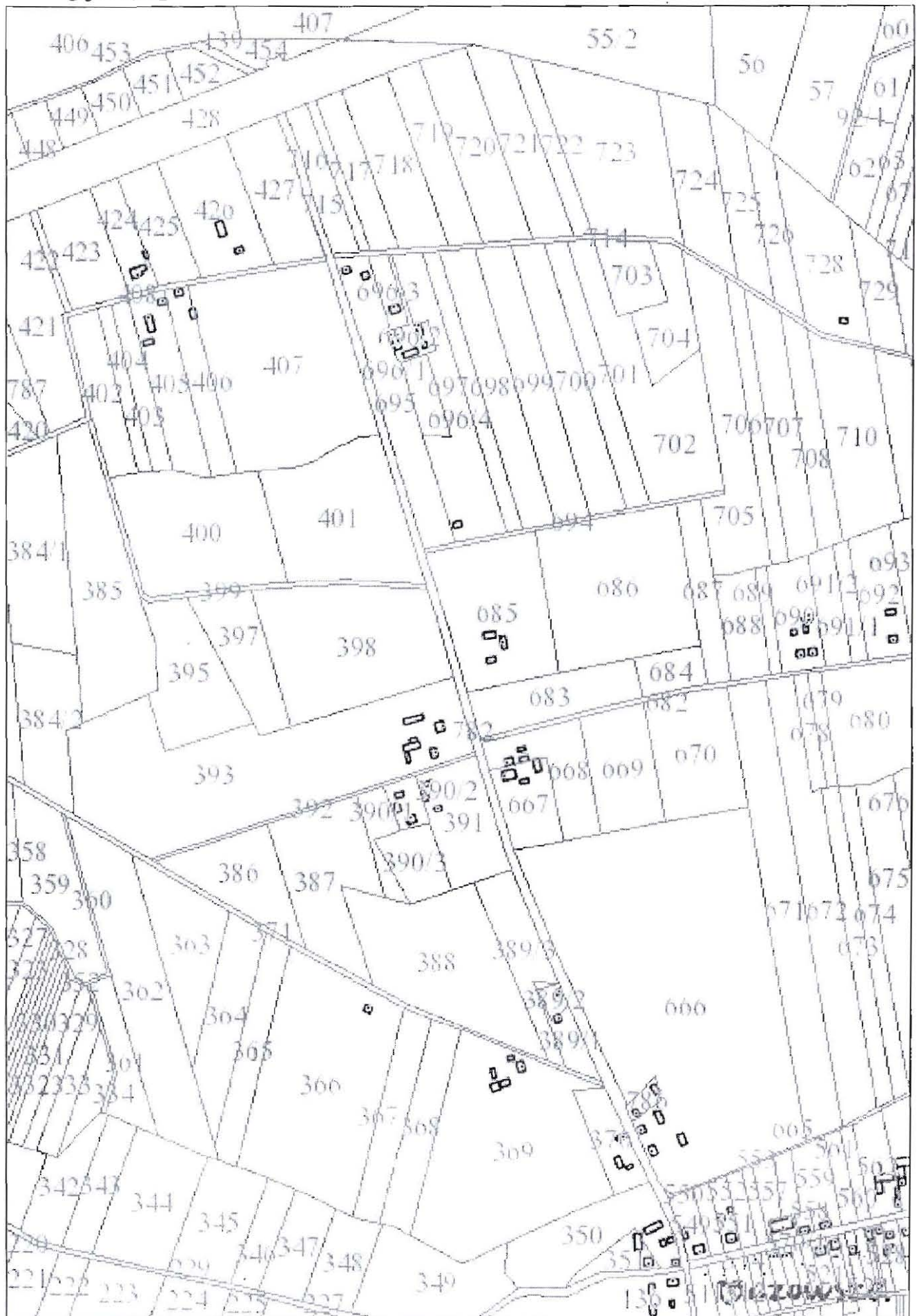
SOSNOWE

# System Informacji Przestrzennej Gminy Kotuń

skala 1 : 3000



Map data © On **MAZOWSZE.**



SOSNOWIE



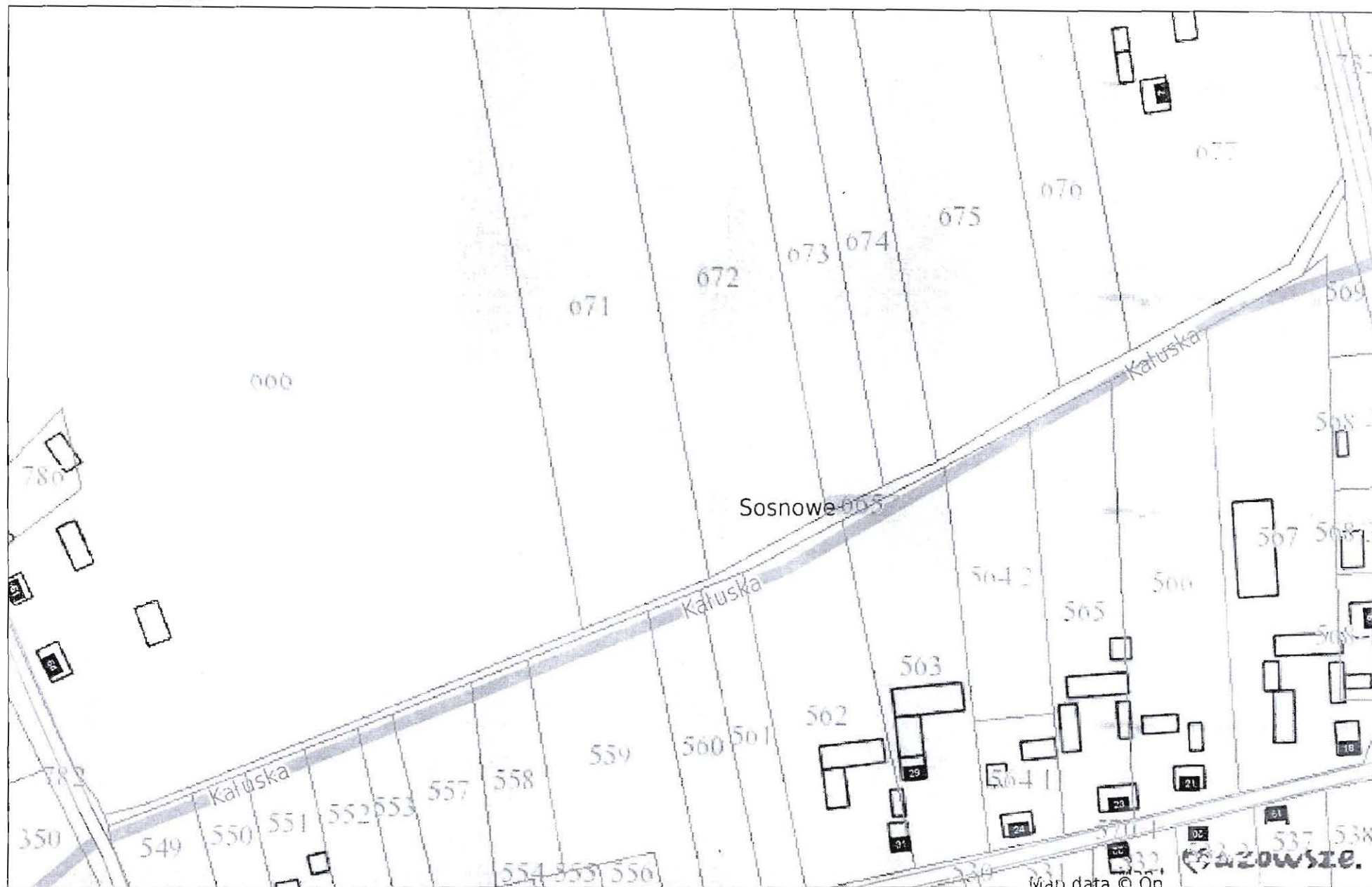


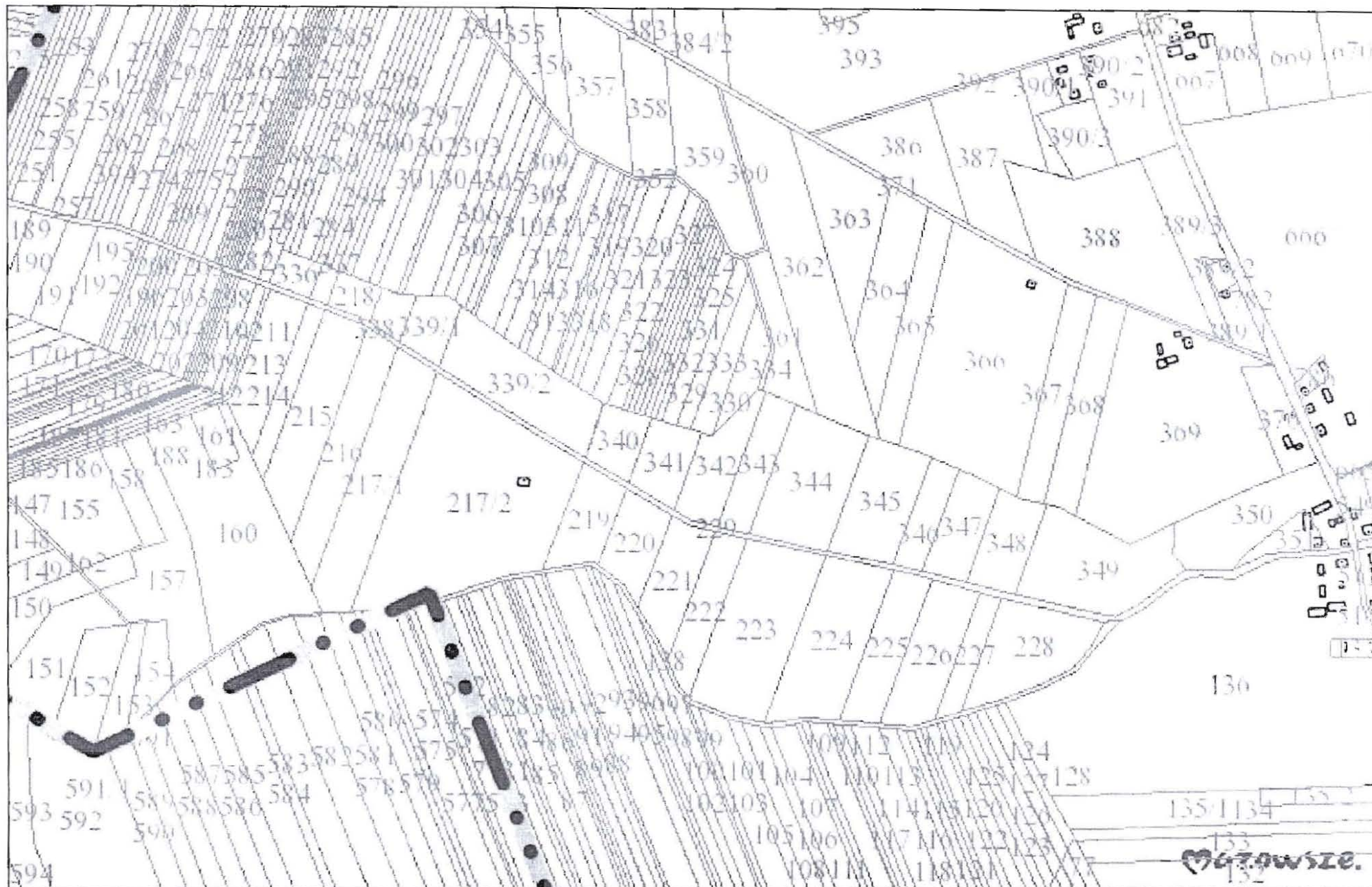
Gmina Kotuń

SOSNOWIE

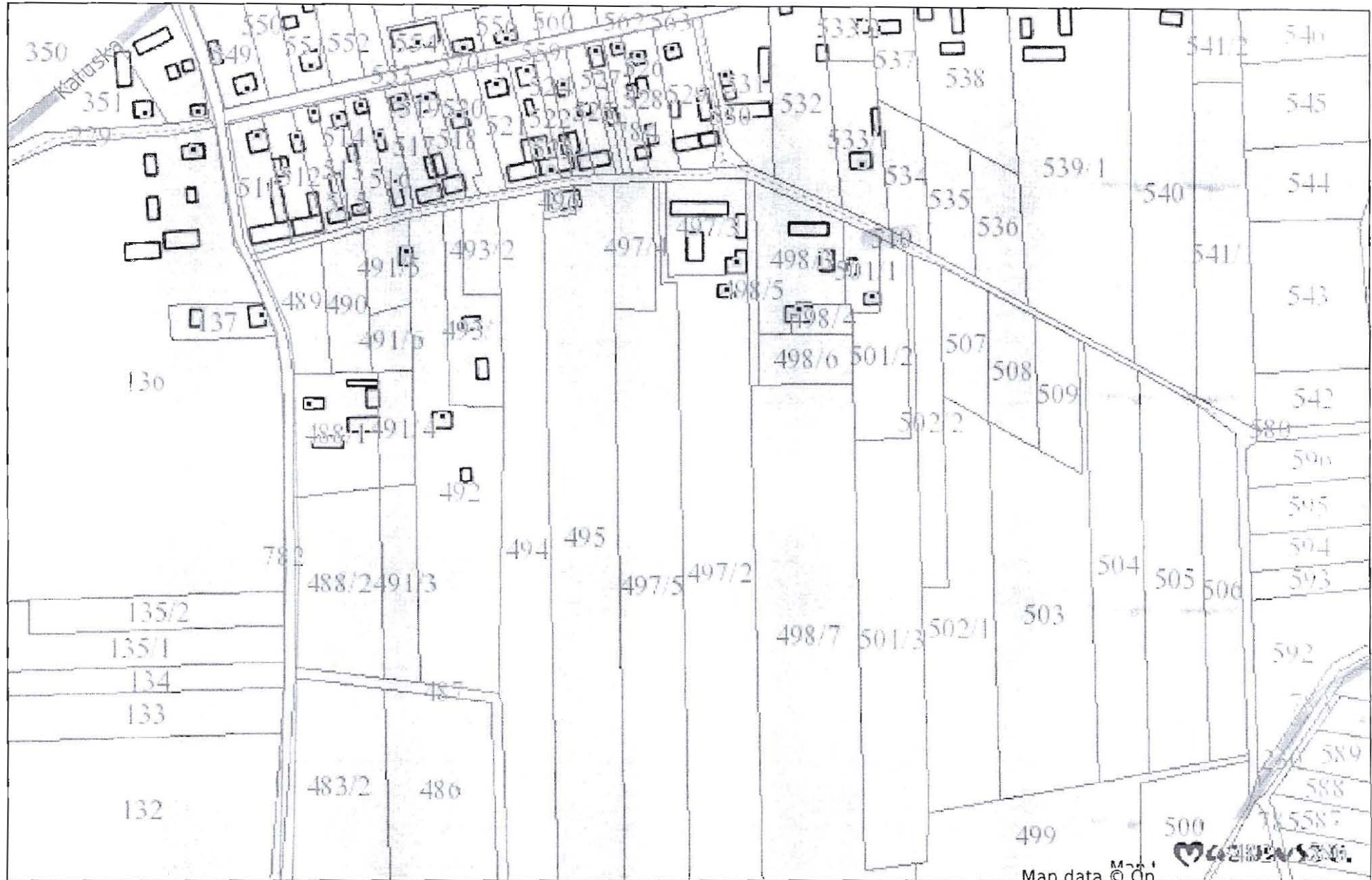
# System Informacji Przestrzennej Gminy Kotuń

skala 1 : 1800





SOSNOWIE

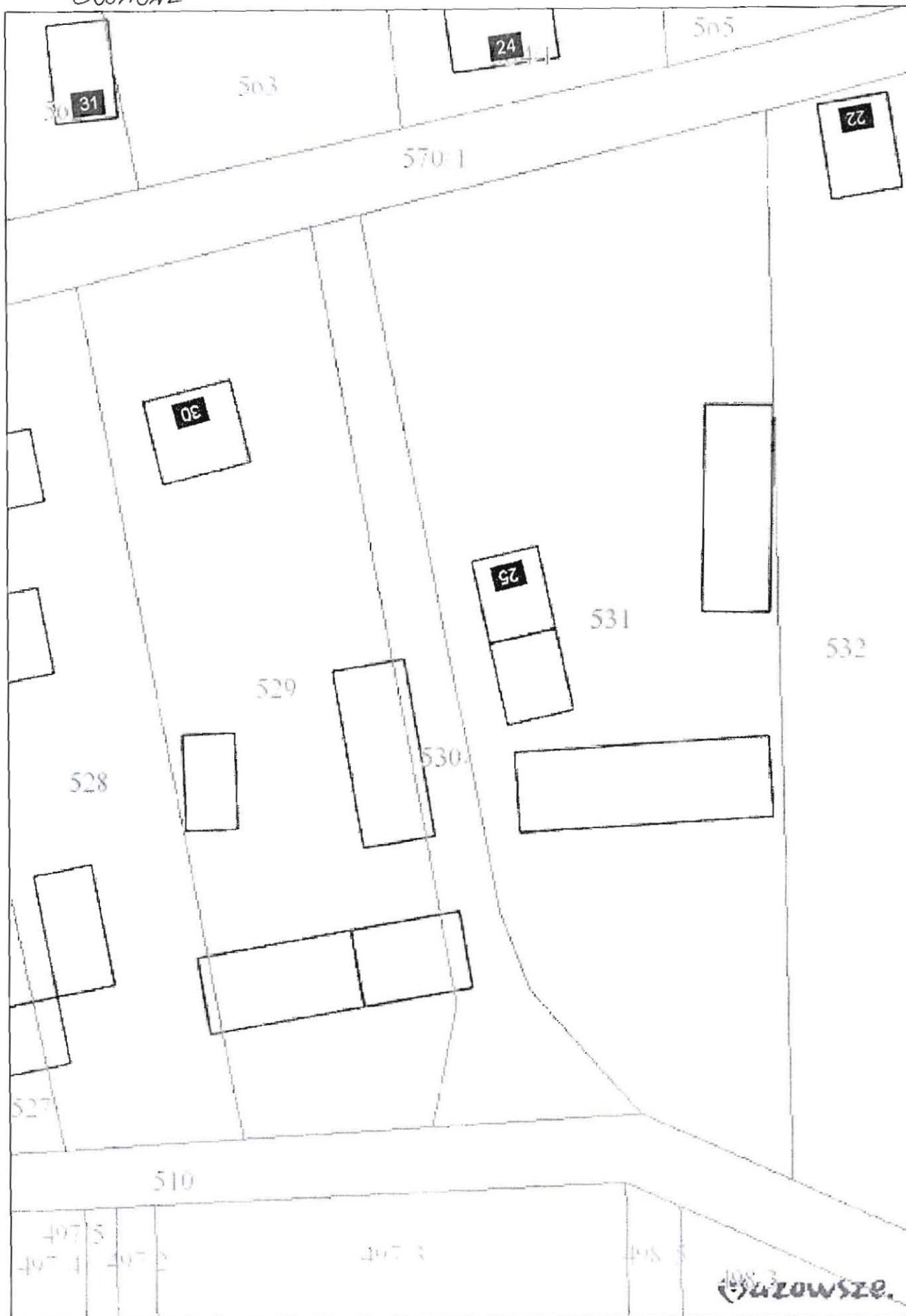




SASNOHE

# System Informacji Przestrzennej Gminy Kotuń

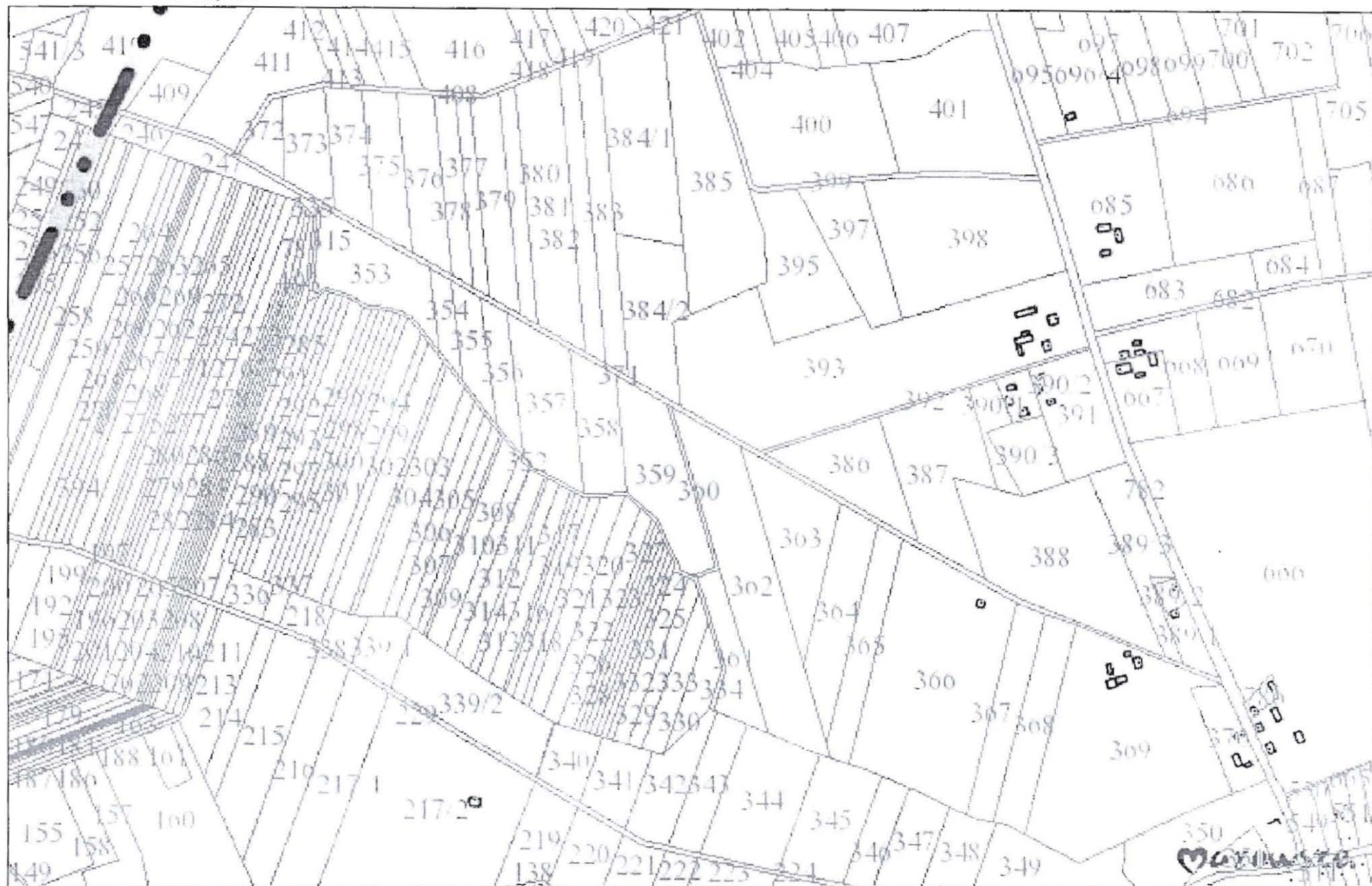
skala 1 : 500

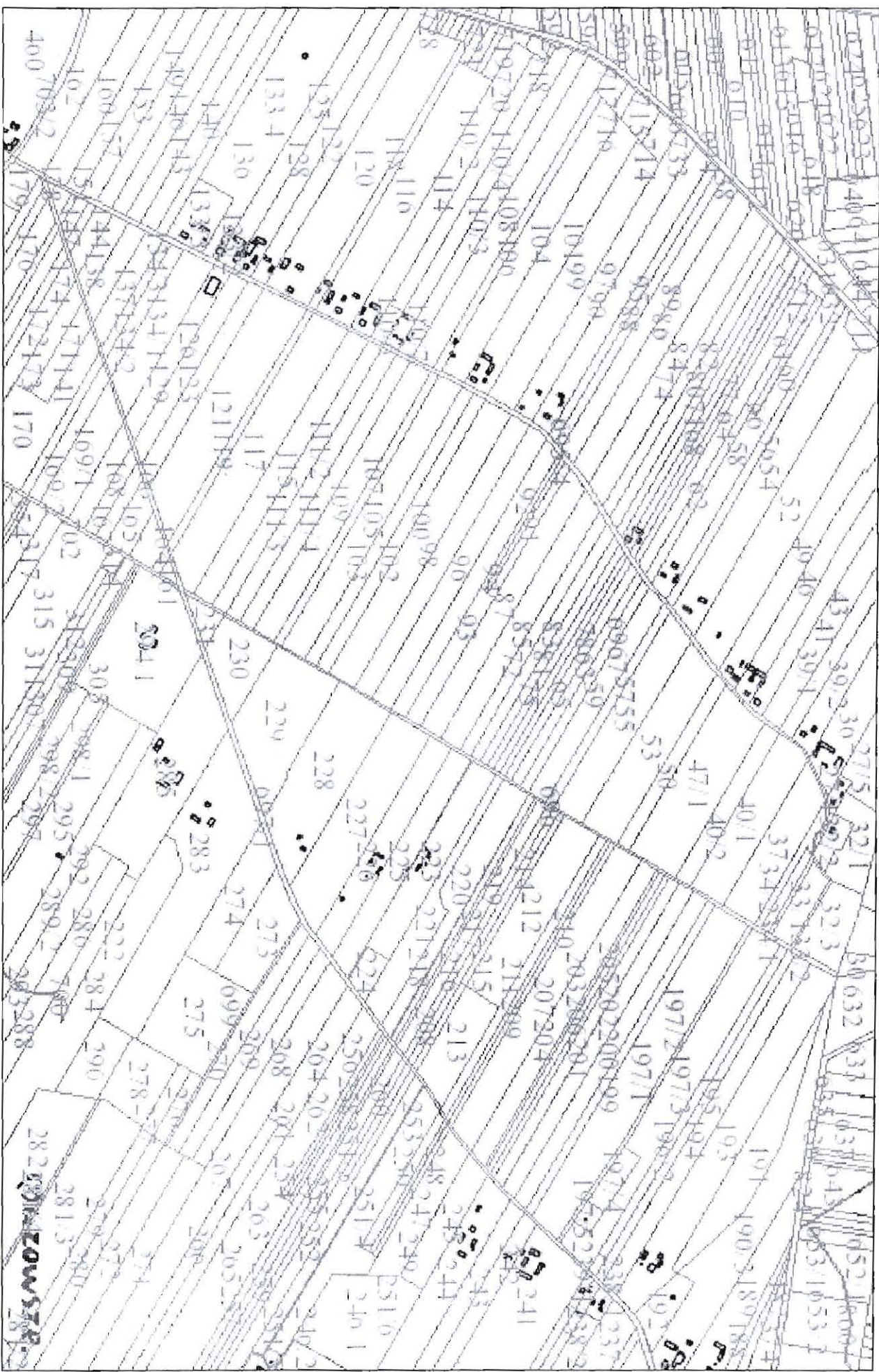


WZOWSZE



SOSYKOWE







Gmina Kotuń

EA2214

# System Informacji Przestrzennej Gminy Kotuń

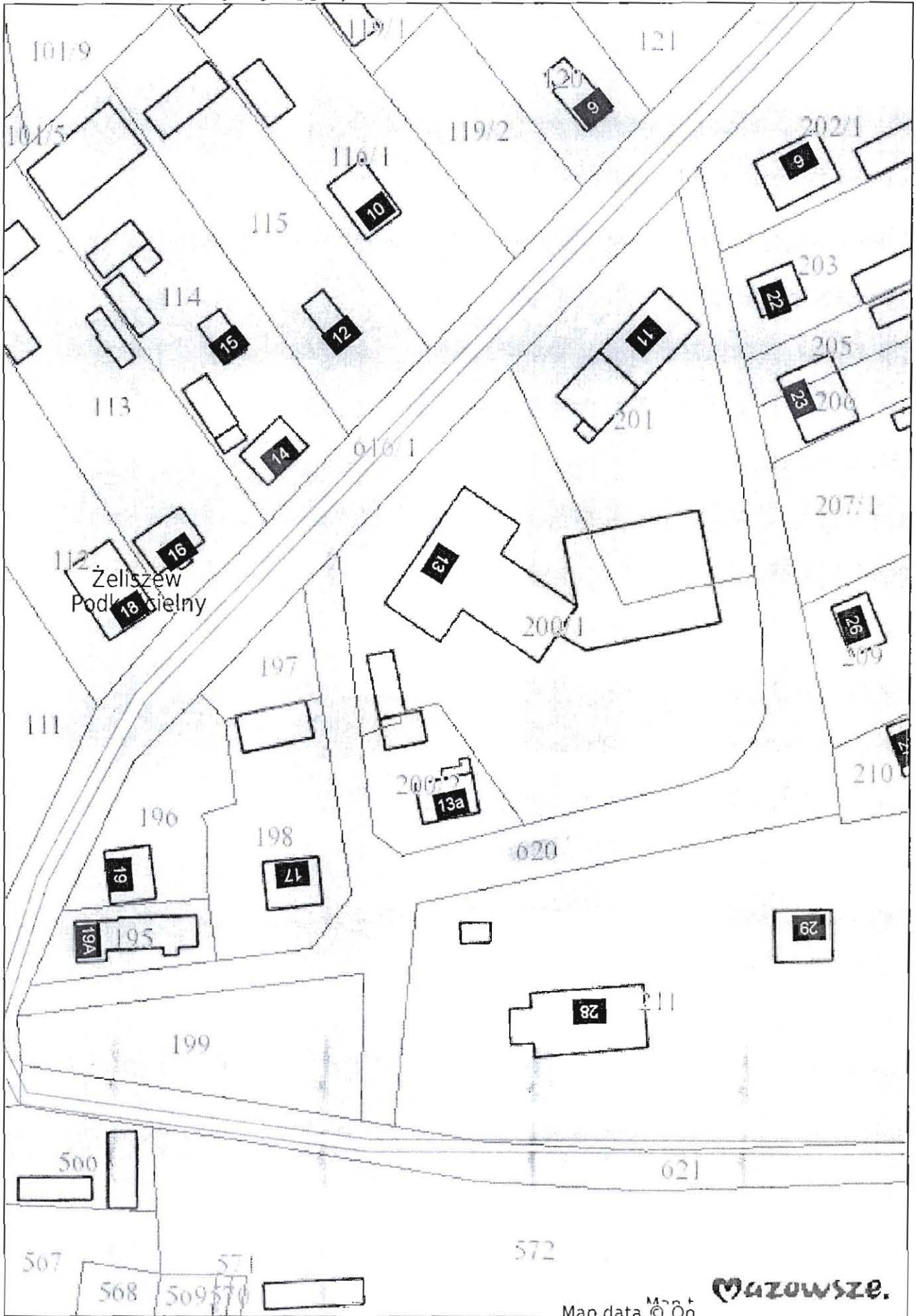
skala 1 : 2000



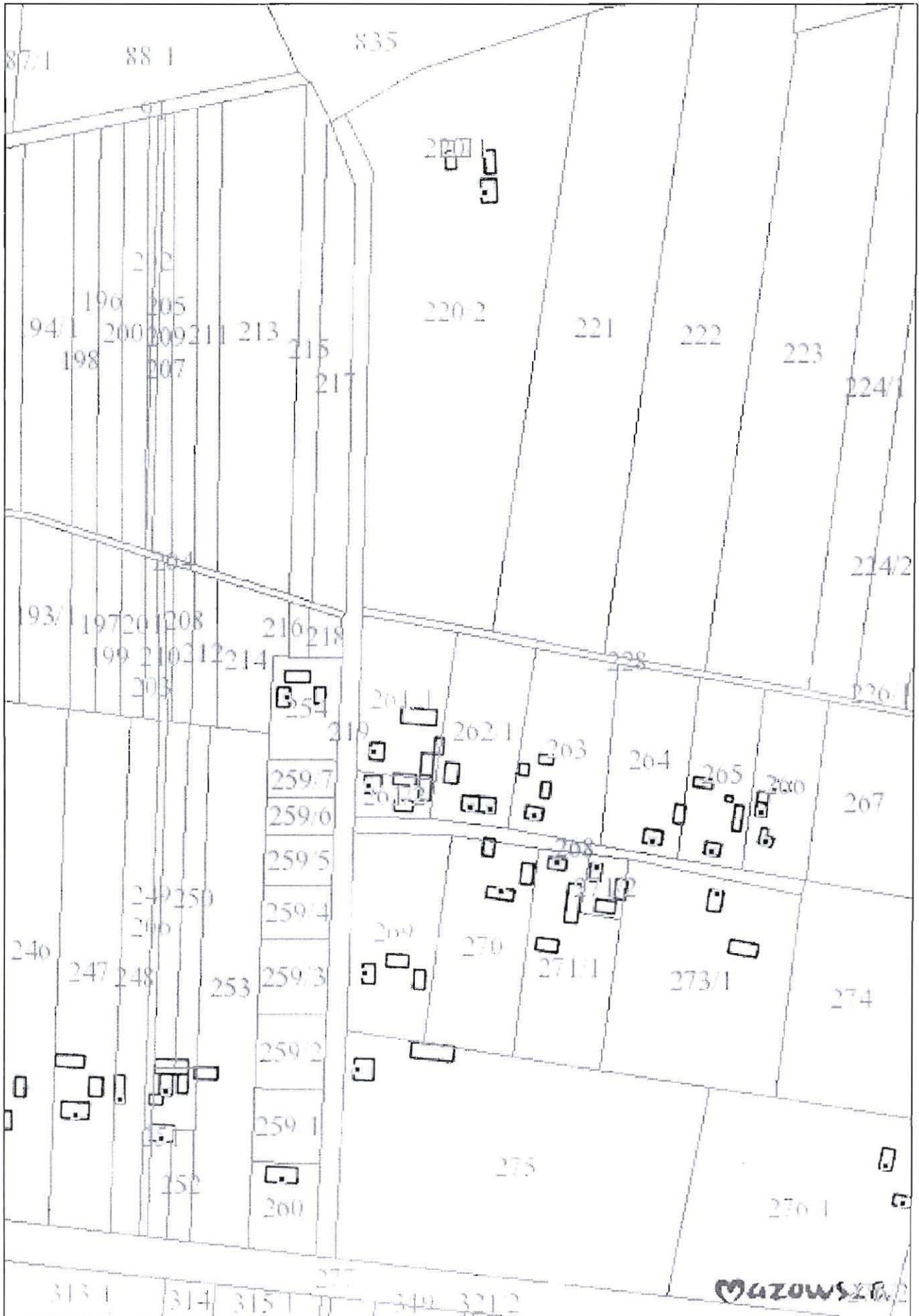
Map data © 2001



*ŻELISZEW PODKOŚCIELNY*



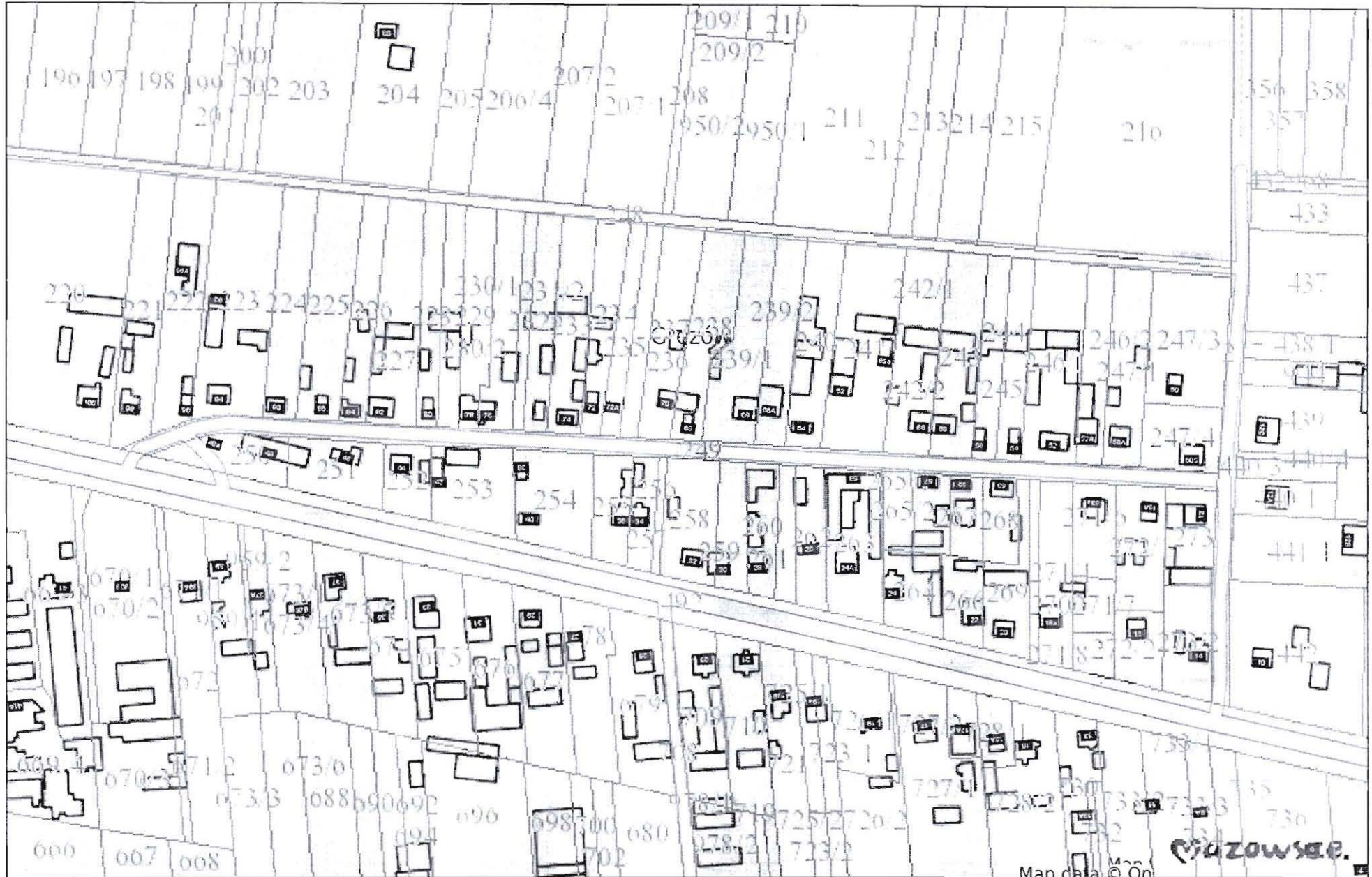












*OSIE ZAGRADZIE*



